

# The role of oceanic plateau subduction in the Laramide orogeny

Lijun Liu<sup>1\*</sup>, Michael Gurnis<sup>1</sup>, Maria Seton<sup>2</sup>, Jason Saleeby<sup>3</sup>, R. Dietmar Müller<sup>2</sup>  
and Jennifer M. Jackson<sup>1</sup>

**The cause of the Laramide phase of mountain building remains uncertain<sup>1</sup>. Conceptual models implicate the subduction of either ocean ridges<sup>2</sup> or conjugates of the buoyant Hess<sup>3</sup> or Shatsky<sup>4</sup> oceanic plateaux. Independent verification of these models has remained elusive, because the putative ridges or plateaux are no longer at the Earth's surface. Inverse convection models<sup>5</sup> have identified two prominent seismic anomalies on the recovered Farallon plate. Here we combine inverse convection models with reconstructions of plate motions, to show that these seismic anomalies coincide palaeogeographically with the restored positions of the Shatsky and Hess conjugate plateaux as they subducted beneath North America. Specifically, the distribution of Laramide crustal shortening events<sup>6</sup> tracked the passage of the Shatsky conjugate beneath North America, whereas the effects of the Hess conjugate subduction were restricted to the northern Mexico foreland belt<sup>7</sup>. We propose that continued subduction caused the oceanic crust to undergo the basalt-eclogite phase transformation, during which the Shatsky conjugate lost its extra buoyancy and was effectively removed. Increases in slab density and coupling between the overriding and subducting plates initially dragged the surface downward, followed by regional-scale surface rebound. We conclude that Laramide uplift resulted from the removal, rather than emplacement, of the Shatsky conjugate.**

Previously, the plateau subduction model has been investigated using the reconstruction of synthetic conjugates to the Pacific plate plateaux<sup>3,4</sup>, but these models differ substantially from each other depending on the underlying plate kinematic models, and the role of plateau subduction in driving Laramide deformation remains unclear. Recent development of inverse models of mantle convection based on seismic tomography allows reconstruction of the history of subduction, providing a link between present-day mantle structures and geological observations<sup>8</sup>. This approach has the potential of recovering the now subducted former oceanic plateaux back to the surface directly from the observed present-day mantle seismic structures. The inverse calculation, therefore, offers a complementary approach to inferring the position of the oceanic plateau back in time. Here, we combine both forward (kinematic) and inverse (dynamic) approaches with geological observations from the overriding plate to test the hypothesis of plateau subduction.

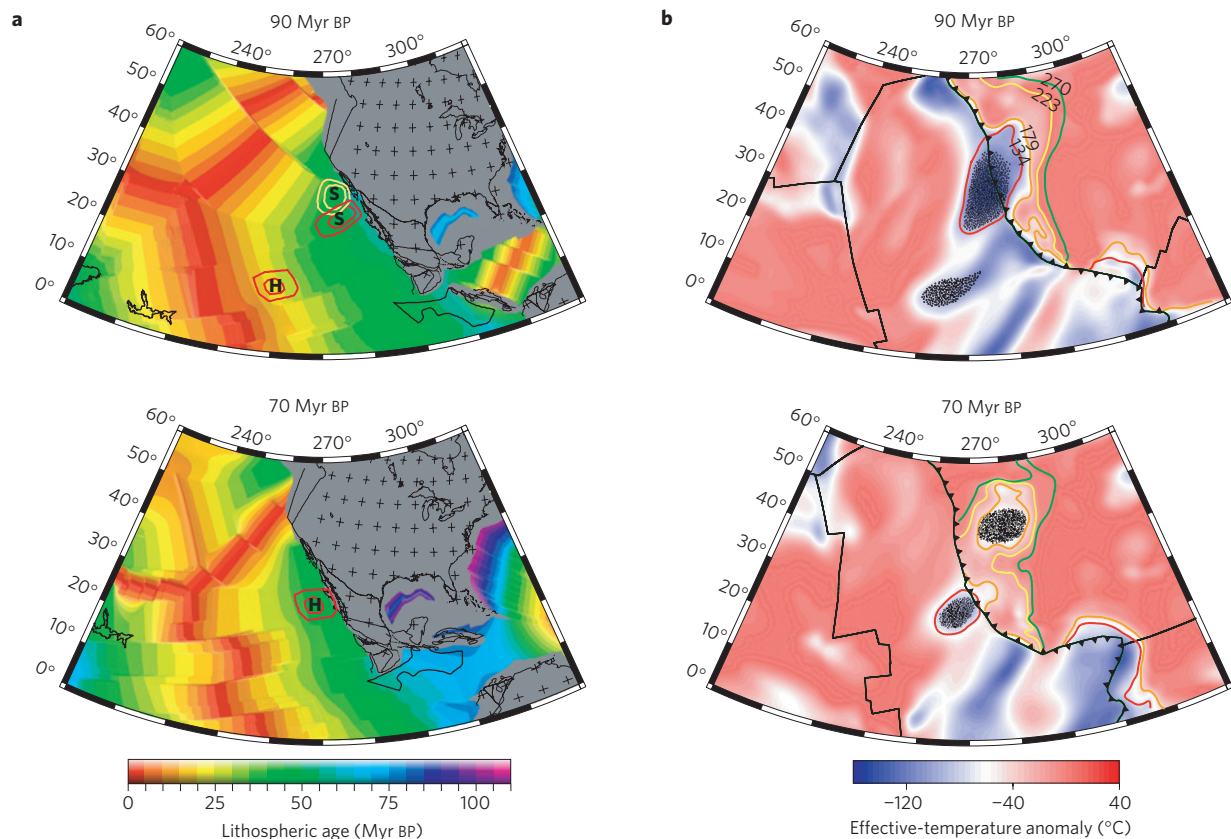
Using a recent plate reconstruction<sup>9</sup>, we predict positions of the Shatsky and Hess conjugates on the Farallon plate during the Late Cretaceous period (Supplementary Information). The reconstructed Shatsky conjugate intersects the North American

continent at ~90 million years (Myr) BP in Southern California, and the Hess conjugate intersects the northern part of Mexico at ~70 Myr BP (Fig. 1a). Alternatively, we carry out an inverse calculation of mantle convection starting with a shear-wave seismic tomography model<sup>10</sup>. The model that best fits stratigraphy over the western United States reveals an epoch of flat-slab subduction characterized by a thicker-than-ambient oceanic lithosphere on the Farallon plate during the Late Cretaceous<sup>5</sup>. We highlight the thickest part of this segment of lithosphere with passive tracers to illustrate its location, and run the model forward from 100 Myr BP to the present. At 90 Myr BP, the thickened lithosphere is located largely to the west of the Farallon subduction zone, whereas its northeast flank is subducted beneath North America, initiating a segment of shallow flat subduction (Fig. 1b). The thickened lithosphere denoted by tracers falls in almost the same area as the kinematically predicted Shatsky conjugate, with both its orientation and geometry in the two models reasonably correlative (Fig. 1). At 70 Myr BP, the entire area of this thickened lithosphere shifts below the western United States and a second flat-slab segment forms to the south correlative with the predicted position of the Hess conjugate (Fig. 1a,b).

As the plate reconstruction approach starts with positions of the extant Shatsky and Hess plateaux whereas the inverse-convection approach uses the seismic structures of the present-day mantle, the two approaches are independent, although they share the same plate reconstruction from 90 Myr BP to the present. Both temporal and spatial consistencies of these now-subducted plateaux from the two approaches suggest that these features existed on the Farallon plate during the Cretaceous. Identification of these oceanic plateaux allows a quantitative assessment of their relation to the sequence of geological events over the western United States, especially those of the Laramide orogeny.

Traditionally, plateau subduction is thought to cause synchronous crustal uplift. Therefore, earlier models attributed the Laramide orogeny to subduction of conjugates of either the Hess<sup>3</sup> or Shatsky rise<sup>4</sup> between roughly 70 and 60 Myr BP, the time of classic Laramide exhumation<sup>11</sup>. We find that this relationship is true only along the continental margin where the plateaux initially entered the subduction zone. Initial subduction of the Shatsky conjugate beneath Southern California in both up-to-date plate reconstructions and inverse convection models (Fig. 1) corresponds to forearc destruction, intra-arc ductile thrusting and rapid exhumation of the southern Sierra Nevada batholith (SNB) during 96–86 Myr BP (ref. 12; Supplementary S1, Fig. 2). Continuing subduction of the Shatsky conjugate progressively disrupted the Southern California active margin, producing the distinctive South-

<sup>1</sup>Seismological Laboratory, California Institute of Technology, Pasadena, California 91125, USA, <sup>2</sup>EarthByte Group, School of Geosciences, University of Sydney, New South Wales 2006, Australia, <sup>3</sup>Division of Geological and Planetary Sciences, California Institute of Technology, Pasadena, California 91125, USA. \*e-mail: lijun@gps.caltech.edu.



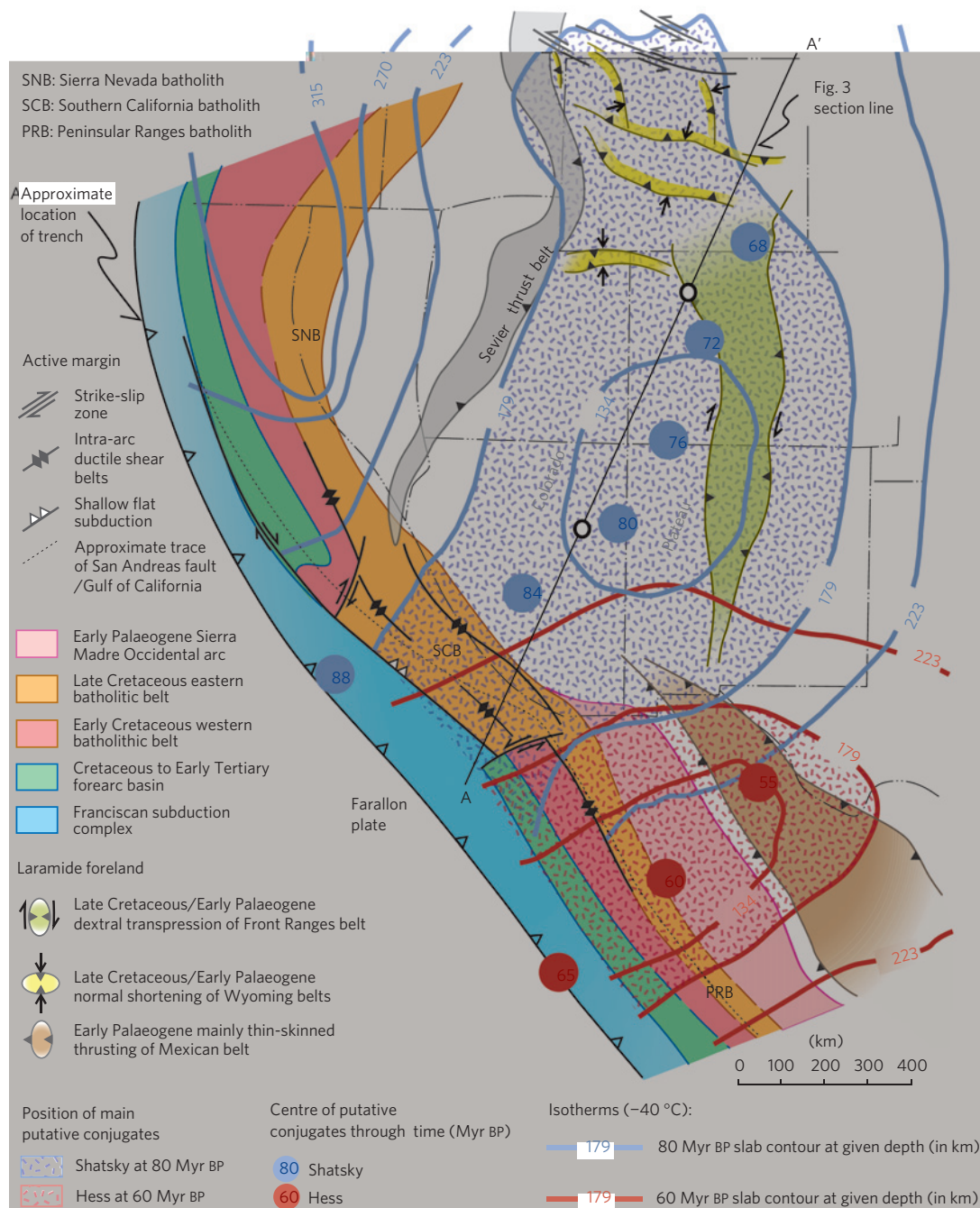
**Figure 1 | Predicted positions of the Shatsky and Hess conjugates in the Late Cretaceous from two complementary approaches. a,** Plate reconstruction: the Hess (H) and Shatsky (S) conjugate plateaus forming along the Pacific–Farallon (Farallon–Izanagi) ridges are denoted by red (yellow) contours; the contours represent their maximum/minimum extents overlying the age of the sea floor<sup>30</sup>. Black outlines denote main oceanic plateaus preserved at present. **b,** Inverse models: tracers delineate locations of the thickest part of the recovered lithosphere above 179 km depth from inverse convection models starting with seismic tomography, where the background effective temperature is colour coded. Colour contours show isotherms at different depths (labels in kilometres) of effective-temperature anomalies 40 °C lower than the ambient mantle.

ern California batholith (SCB) segment (Fig. 2), characterized by severe tectonic erosion of the forearc and frontal arc, shearing off of the mantle wedge and lower crust and shallow-level underplating of trench sediments<sup>6,13</sup>. At present, the crustal structure of the SCB is dominated by the effects of the large-magnitude Late Cretaceous extension that immediately followed the passage of the Shatsky conjugate<sup>6</sup>, marked in Fig. 2 by the much broader SCB than the SNB and the Peninsular Ranges batholith (PRB). Proximal to the SCB segment, both the SNB and PRB segments experienced Late Cretaceous intra-arc ductile thrusting and parallel forearc unconformities, presumably in response to the subduction of the flanks of the Shatsky conjugate<sup>14,15</sup>. Large-volume magmatism of both the SNB and SCB ceased at about 85 Myr BP, whereas diffuse supra-subduction magmatism migrated hundreds of kilometres inland<sup>16</sup>. The PRB segment of the active margin responded to Hess conjugate subduction, commencing at about 65 Myr BP, in a more subdued fashion than the SCB response to Shatsky conjugate subduction. The PRB underwent rapid erosional denudation as arc magmatism migrated abruptly inland to the Sierra Madre Occidental<sup>17</sup>, and crustal shortening intensified along the Mexican foreland thrust belt, which is considered to be the southward continuation of the Laramide orogeny<sup>7</sup>. A plausible explanation for the differences in intensities of the Shatsky and Hess conjugate damage zones is a notable difference in their masses (Fig. 1).

Flat subduction of the Shatsky conjugate during the Late Cretaceous seems to have caused the shortening and faulting inside the classic Laramide province, which flanks the northern and eastern margins of the Colorado Plateau (Fig. 2). The

classic Laramide is distinguished from the Jurassic–Cretaceous thin-skinned Sevier thrust belt by the intimate involvement of a cratonic basement and a more restricted timing of the Late Cretaceous/Early Palaeogene period<sup>16</sup>. Our reconstruction places the centre of the Shatsky conjugate moving in a northeast arcuate path beneath the Colorado Plateau region between 84 and 68 Myr BP (Fig. 2). Both the northeast trajectory and northward tapering of the plateau thickness correlate with the Late Cretaceous/Early Palaeogene dextral transpression along the Front Ranges belt that transfers northwards into normal shortening across the Wyoming belts<sup>18</sup> and sinistral shear to the north<sup>16</sup> (Fig. 2). Whereas localization of deformation along the Front Ranges and northern Wyoming was facilitated by reactivation of ancient basement structures<sup>16</sup>, shortening in between seems mainly due to northeast subcrustal thrusting of the Shatsky conjugate. Sevier belt deformation during the northeast motion of the Shatsky conjugate along its foreland entailed the final phases of thrusting<sup>11</sup> transitioning into the initiation of regional extensional tectonism<sup>19</sup>. The migration of the western edge of the Shatsky conjugate along the Sevier belt (Fig. 2) implies a distinct mechanism for classic Laramide deformation, relative to that of the Sevier belt.

In contrast to earlier plate reconstructions<sup>3,4</sup>, our analysis predicts the continuation of Late Cretaceous marine conditions across much of the Laramide province, as documented in isopach maps<sup>11</sup> and apatite He sediment burial systematics<sup>20</sup>. Such widespread marine sedimentation is due to long-wavelength dynamic subsidence associated with the flat slab underlying



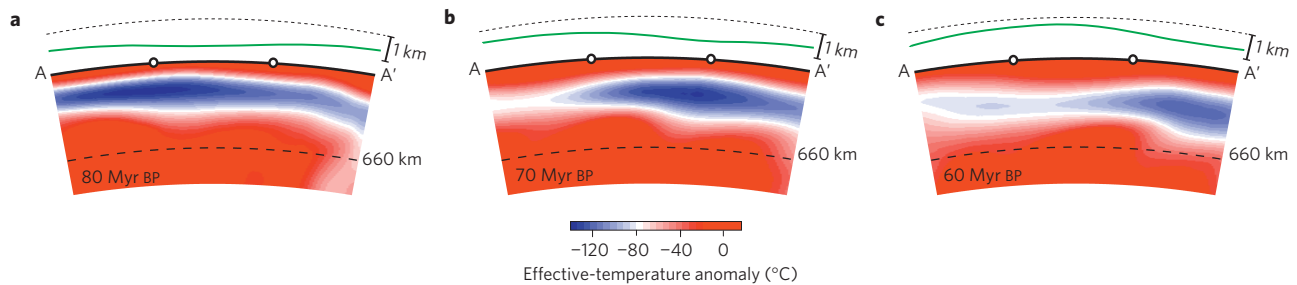
**Figure 2 | Palinspastic map showing the southwest Cordilleran active margin and the Laramide foreland for the end of Cretaceous time<sup>3</sup> with the temperature field overlain.** Contours (same as Fig. 1; light blue for 80 Myr BP, red for 60 Myr BP) and predicted positions of the putative Shatsky and Hess conjugate plateaux (inside the 179 km contour) are from the inverse model. Filled circles represent the volumetric centre of the putative Shatsky (light blue) and Hess (red) conjugate plateaux at given age during their subduction beneath North America. Line AA' indicates the surface trace of the cross-sections shown in Fig. 3.

these areas (Fig. 3a,b). Collectively, our study suggests that initial subduction of the plateau should have caused the slab to flatten because of the extra buoyancy associated with its thick crust, but continuing flattening would mostly result from the increased plate coupling with a possibly weakened mantle wedge<sup>21</sup>. As the Shatsky conjugate translated beneath the Colorado Plateau region (Fig. 2), the oceanic crust is deep enough to undergo the basalt–eclogite phase transformation, during which the plateau loses its positive buoyancy<sup>22</sup>. Both the overall negative slab density anomaly and enhanced plate coupling during shallow subduction drag the surface downward (Fig. 3a). A present-day analogy is the

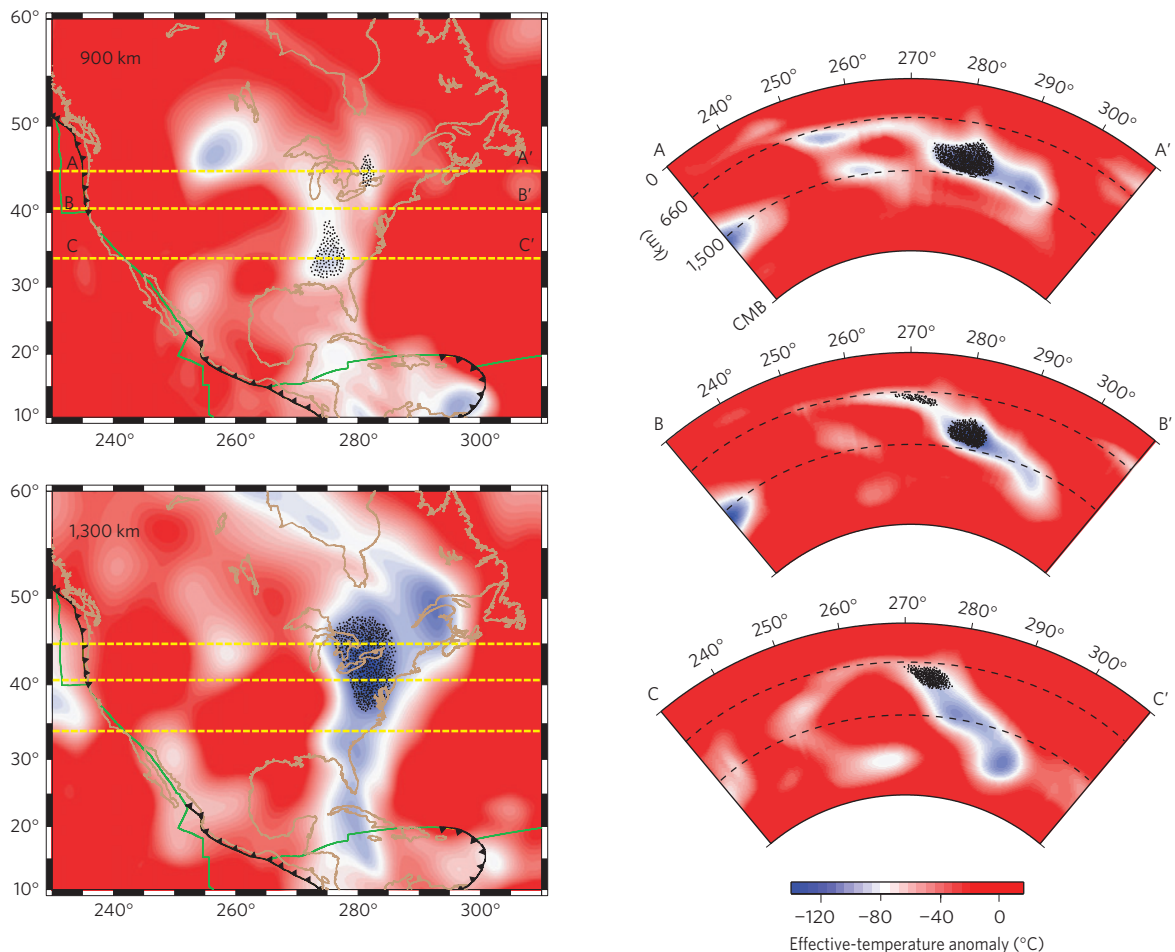
subducting Inca plateau in Peru<sup>23</sup>, where broad surface subsidence is observed above the flat slab (Supplementary S2).

Laramide uplifts, at local scales, initiated along thrust faults during flat-slab underplating<sup>11</sup> (Fig. 2). Subsequent regional-scale uplifts, however, are associated with removal of the plateau from beneath the Laramide province. The flat-slab associated with the Shatsky conjugate gradually sank deeper into the mantle as it migrated to the northeast. Both horizontal removal of flat slab from beneath the Colorado Plateau region after 80 Myr BP and the overall diminishing negative dynamic topography associated with cold slabs (Fig. 3b,c) led the surface to rebound in a





**Figure 3 | Configuration of the subducting Farallon slab and the corresponding surface dynamic topography along profile AA' (shown in Fig. 2).** Three representative times (a–c) during the Late Cretaceous to Early Palaeocene are chosen. The dynamic topography is shown with green lines.



**Figure 4 | Location and geometry of the Shatsky and Hess conjugate plateaux inside the present-day mantle.** Map view at two different depths (900 and 1,300 km) and cross-sectional view at three latitudes (45°, 41° and 33° N). Tracers highlight the predicted locations and distributions of these plateaux. The Shatsky conjugate is to the east of the Great Lakes and the Hess conjugate is to the south. CMB, core-mantle boundary.

southwest–northeast trend with a maximum of ~600 m uplift occurring during the Late Cretaceous over the Colorado Plateau (Fig. 3). This corresponds to regional uplifts starting as early as 80 Myr BP and peaking at 70–60 Myr BP across the Laramide province, and the overall eastward migration of marine conditions from the Sevier foredeep region to regions further into the continental interior<sup>11</sup>. The amount of predicted uplift by the Eocene epoch agrees with the inferred kilometre-scale rock uplift over the southern Colorado Plateau<sup>20</sup>. Removal of the Shatsky conjugate, by its sinking northeastward into the mantle, may have further facilitated fault reactivation, causing distributed basement uplifts intervened by the Laramide foredeep basins<sup>11,14</sup>, although we do not yet understand the details of the process. Our

study, therefore, may explain the 20 Myr lag-time between the Late Cretaceous (~80 Myr BP) shortening deformations and early Palaeocene (~60 Myr BP) cooling events of the Laramide orogeny<sup>11</sup>.

Our geodynamic model also predicts the locations and geometries of the deeply subducted rise conjugates in the present-day mantle using tracers (Fig. 4). Both conjugates are now situated under the east coast of the United States, with the Shatsky conjugate to the east of the Great Lakes and the Hess conjugate to the south. The Shatsky conjugate is predicted to extend from 900 to 1,400 km in depth, covering ~1,000 km in the north–south direction and ~500 km east–west; the Hess conjugate essentially stays above 1,000 km depth with ~500 km cross-sectional dimensions (Fig. 4). A recent high-resolution P-wave seismic inversion<sup>24</sup> reveals similar

configurations of the Farallon remnants to those in the S-wave tomography<sup>10</sup> (Supplementary S3), reinforcing the interpreted positions of these oceanic plateau conjugates.

Stishovite-structured silica, one of the main proposed constituents of deeply subducted mid-ocean-ridge basalt (MORB) material<sup>25</sup>, has seismic velocities ~20% higher than the ambient mantle after the post-stishovite phase transition<sup>26</sup> ( $P_{tr}$ ). In MORB, incorporation of a few wt%  $Al_2O_3$  and  $H_2O$  into silica is favourable<sup>25,27</sup> and decreases the depth of post-stishovite  $P_{tr}$  to ~800 km (ref. 27). Although effects of temperature on the wave speeds of post-stishovite are unknown, an estimated decrease by <4% in the lower mantle is reasonable<sup>28</sup>. Therefore, ~25% of hydrous aluminous post-stishovite in the deep MORB crust would cause seismic velocity anomalies >4%, where current tomography models are blurry. As a result of the substantially thicker-than-ambient crust accreted during formation of an oceanic plateau and expected slab thickening on its entrance into the lower mantle, present remnants of the Shatsky and Hess conjugates could have an accumulated crustal pile thickness of >50 km. The predicted strong seismic anomalies, in conjunction with the large volumes, should make these foundered crustal blocks detectable as sharp seismic features, in which travel-time anomalies and waveform multipathing are expected<sup>29</sup>. The ongoing seismic experiment with the USArray shifting to the east coast of the United States should provide the opportunity to detect these subducted oceanic plateau conjugates.

Received 25 August 2009; accepted 26 February 2010;  
published online 28 March 2010

## References

- English, J. & Johnston, S. The Laramide orogeny: What were the driving forces? *Int. Geol. Rev.* **46**, 833–838 (2004).
- Henderson, L. J., Gordon, R. G. & Engebretson, D. C. Mesozoic aseismic ridges on the Farallon plate and southward migration of shallow subduction during the Laramide orogeny. *Tectonics* **3**, 121–132 (1984).
- Livaccari, R. F., Burke, K. & Sengor, A. M. C. Was the Laramide orogeny related to subduction of an oceanic plateau? *Nature* **289**, 276–278 (1981).
- Tarduno, J. A., McWilliams, M., Debiche, M. G., Sliter, W. V. & Blake, M. C. Jr Franciscan Complex Calera limestones: Accreted remnants of Farallon Plate oceanic plateaus. *Nature* **317**, 345–347 (1985).
- Liu, L., Spasojevic, S. & Gurnis, M. Reconstructing Farallon plate subduction beneath North America back to the Late Cretaceous. *Science* **322**, 934–938 (2008).
- Saleeby, J. Segmentation of the Laramide slab—evidence from the southern Sierra Nevada region. *Geol. Soc. Am. Bull.* **115**, 655–668 (2003).
- Campa, M.-F. in *Tectonostratigraphic Terranes of the Circum-Pacific Region* (ed. Howell, D. G.) 299–313 (Earth Sci. Ser., Circum-Pacific Council for Energy and Mineral Resources, 1985).
- Liu, L. & Gurnis, M. Simultaneous inversion of mantle properties and initial conditions using an adjoint of mantle convection. *J. Geophys. Res.* **113**, B08405 (2008).
- Müller, R. D. *et al.* Age, spreading rates, and spreading asymmetry of the world's ocean crust. *Geochem. Geophys. Geosyst.* **9**, Q04006 (2008).
- Grand, S. P. Mantle shear-wave tomography and the fate of subducted slabs. *Phil. Trans. R. Soc. Lond. A* **360**, 2475–2491 (2002).
- DeCelles, P. Late Jurassic to Eocene evolution of the Cordilleran thrust belt and foreland basin system, western USA. *Am. J. Sci.* **304**, 105–168 (2004).
- Saleeby, J., Farley, K. A., Kistler, R. W. & Fleck, R. J. Thermal evolution and exhumation of deep-level batholithic exposures, southernmost Sierra Nevada, California. *Spec. Pap. Geol. Soc. Am.* **419**, 39–66 (2007).
- Ducea, M. N., Kidder, S., Chesley, J. T. & Saleeby, J. Tectonic underplating of trench sediments beneath magmatic arcs: The central California example. *Int. Geol. Rev.* **51**, 1–26 (2009).
- Nadin, E. S. & Saleeby, J. B. in *Ophiolites, Arcs, and Batholiths* (eds Wright, J. E., & Shervais, J. W.) *Spec. Pap. Geol. Soc. Am.* **438**, 429–453 (2008).
- George, P. G. & Dokka, R. K. Major Late Cretaceous cooling events in the eastern Peninsular Ranges, California, and their implications for Cordilleran tectonics. *Geol. Soc. Am. Bull.* **106**, 903–914 (1994).
- Burchfiel, B., Cowan, D. & Davis, G. in *The Cordilleran Orogen: Conterminous US* (eds Burchfiel, B. C. *et al.*) 407–479 (GSA, 1992).
- Ferrari, L., Valencia-Moreno, M. & Bryan, S. Magmatism and tectonics of the Sierra Madre Occidental and its relation with the evolution of the western margin of North America. *Spec. Pap. Geol. Soc. Am.* **422**, 1–39 (2007).
- Karlstrom, K. E. & Daniel, C. G. Restoration of Laramide right-lateral strike slip in northern New Mexico by using Proterozoic piercing points: Tectonic implications from the Proterozoic to the Cenozoic. *Geology* **21**, 1139–1142 (1993).
- Druschke, P. *et al.* Synconvergent surface-breaking normal faults of late Cretaceous age within the Sevier hinterland, east-central Nevada. *Geology* **37**, 447–450 (2009).
- Flowers, R. M., Wernicke, B. P. & Farley, K. A. Unroofing, incision, and uplift history of the southwestern Colorado Plateau from apatite (U–Th)/He thermochronometry. *Geol. Soc. Am. Bull.* **120**, 571–587 (2008).
- Manea, V. & Gurnis, M. Subduction zone evolution and low viscosity wedges and channels. *Earth Planet. Sci. Lett.* **264**, 22–45 (2007).
- Ringwood, A. E. & Green, D. H. An experimental investigation of the gabbro-eclogite transformation and some geophysical implications. *Tectonophysics* **3**, 383–427 (1966).
- Guscher, M.-A., Olivet, J.-L., Aslanianb, D., Eissen, J.-P. & Maury, R. The 'lost Inca Plateau': Cause of flat subduction beneath Peru? *Earth Planet. Sci. Lett.* **171**, 335–341 (1999).
- Li, C., van der Hilst, R. D., Engdahl, E. R. & Burdick, S. A new global model for P wave speed variations in Earth's mantle. *Geochem. Geophys. Geosyst.* **9**, Q05018 (2008).
- Hirose, K., Fei, Y., Ma, Y. & Mao, H.-K. The fate of subducted basaltic crust in the Earth's lower mantle. *Nature* **397**, 53–56 (1999).
- Carpenter, M. A., Hemley, R. J. & Mao, H.-K. High-pressure elasticity of stishovite and the  $P42/mnm \leftrightarrow Pnnm$  phase transition. *J. Geophys. Res.* **105**, 10807–10816 (2000).
- Lakshtanov, D. L. *et al.* The post-stishovite phase transition in hydrous alumina-bearing  $SiO_2$  in the lower mantle of the earth. *Proc. Natl Acad. Sci. USA* **104**, 13588–13590 (2007).
- Cammarano, F., Goes, S., Vacher, P. & Giardini, D. Inferring upper-mantle temperatures from seismic velocities. *Phys. Earth Planet. Int.* **138**, 197–222 (2003).
- Sun, D., Helmberger, D., Ni, S. & Bower, D. Direct measures of lateral velocity variation in the deep Earth. *J. Geophys. Res.* **114**, B05303 (2009).
- Müller, R. D., Sdrolias, M., Gaina, C., Steinberger, B. & Heine, C. Long-term sea-level fluctuations driven by ocean basin dynamics. *Science* **319**, 1357–1362 (2008).

## Acknowledgements

We thank D. Helmberger, D. Anderson, P. DeCelles and K. Karlstrom for helpful discussions and P. DeCelles for a helpful review. This represents Contribution number 10026 of the Division of Geological and Planetary Sciences and 102 of the Tectonics Observatory, Caltech. At Caltech this work has been supported by the National Science Foundation (EAR-0739071 and EAR-0810303) and through the Tectonics Observatory by the Gordon and Betty Moore Foundation.

## Author contributions

L.L. and M.G. designed the whole workflow and carried out the inverse convection model, M.S. and R.D.M. carried out the plate reconstruction, J.S. worked on the geological interpretation and J.M.J. provided mineral physics analysis. All authors participated in preparing the paper.

## Additional information

The authors declare no competing financial interests. Supplementary information accompanies this paper on [www.nature.com/naturegeoscience](http://www.nature.com/naturegeoscience). Reprints and permissions information is available online at <http://npg.nature.com/reprintsandpermissions>. Correspondence and requests for materials should be addressed to L.L.